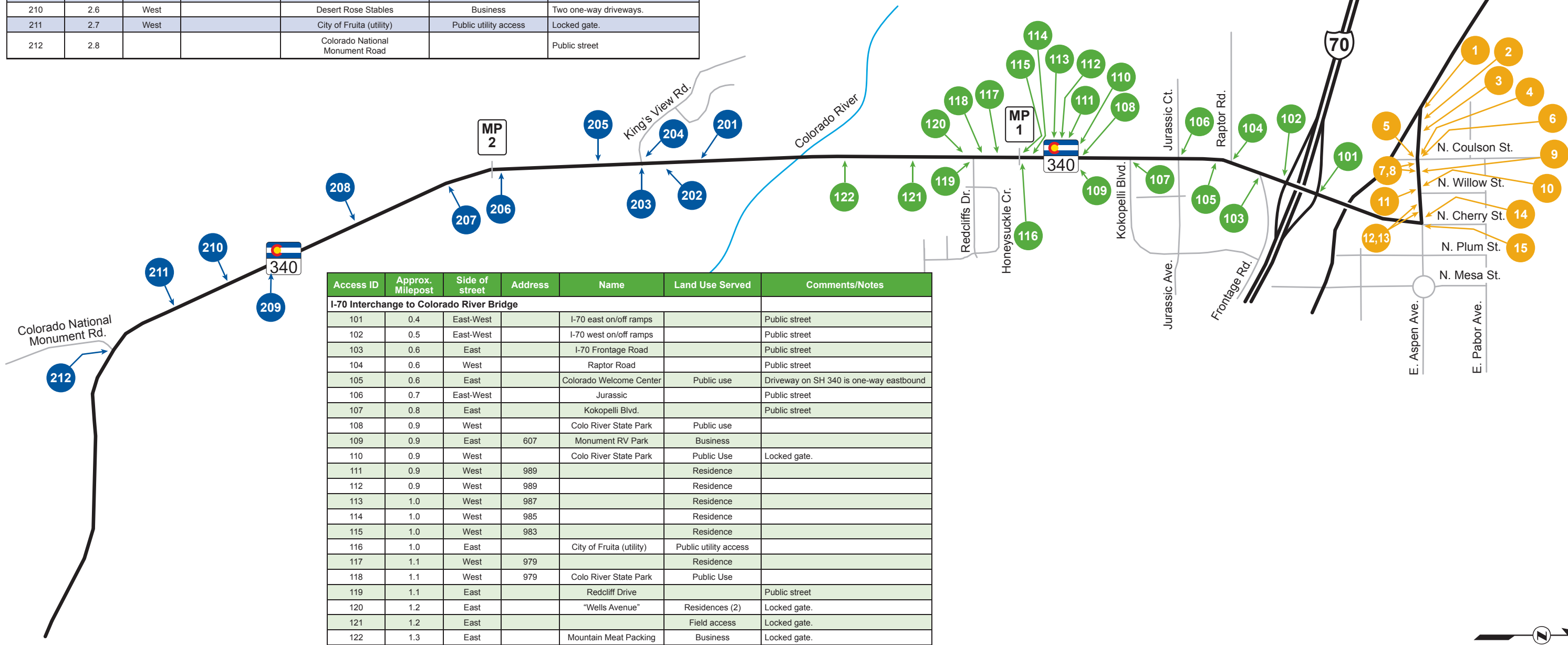


Access ID	Approx. Milepost	Side of street	Address	Name	Land Use Served	Comments/Notes.
Colorado River Bridge to Colorado National Monument Road						
201	1.6	West		City of Fruita (lift station) public safety and field access (shared access)	Public utility, public safety, and field access	Field access has locked gate.
202	1.7	East		Rimrock Adventures (employee access)	Business	Employees only
203	1.7	East	920 17 Road (SH 340)	Rimrock Adventures (public access)	Business	Driveway is east leg of SH 340/King's View Road intersection.
204	1.7	West		King's View Road		Public street
205	1.8	West			Field access	Access to dirt trail between highway and ROW fence.
206	2.0	East		Dinosaur Hill	Public land (BLM)	Controlled gate (open 8A - 5P)
207	2.1	East			Field access	Locked gate.
208	2.3	West			Field access	Locked gate.
209	2.5	East			Field access	Locked gate.
210	2.6	West		Desert Rose Stables	Business	Two one-way driveways.
211	2.7	West		City of Fruita (utility)	Public utility access	Locked gate.
212	2.8			Colorado National Monument Road		Public street

Access ID	Approx. Milepost	Side of street	Address	Name	Land Use Served	Comments/Notes
Aspen Avenue, US 6 to Cherry Street						
1		North	West of 631 Aspen		Vacant lot	
2		North	631 W. Aspen		Residence	Circular driveway
3		North		Mobile home park	Residences	
4		North	535 W. Aspen	Car Barn	Business	No formal driveway (continuous access across frontage)
5		South		Triangle Park	Public use	Pullout
6		-		Coulson Street		Public Street
7		South	126 S. Coulson	Balanced Rock Motel	Business	Access via US 6
8		South	126 S. Coulson	Balanced Rock Motel	Business	
9		North	437 W. Aspen	Magic Mirror Hairstyling	Business	
10		North	421 W. Aspen	High Desert Mountain Sports	Business	
11		South	404 W. Aspen		Residence	Driveway/Willow Street
12		South			Vacant (gas station)	
13		South			Vacant (gas station)	Continuous access across frontage
14		North	319 W. Aspen	Munchies Pizza & Deli	Business	No formal driveway (continuous access across frontage)
15		-		Cherry Street		Public Street



Access ID	Approx. Milepost	Side of street	Address	Name	Land Use Served	Comments/Notes
I-70 Interchange to Colorado River Bridge						
101	0.4	East-West		I-70 east on/off ramps		Public street
102	0.5	East-West		I-70 west on/off ramps		Public street
103	0.6	East		I-70 Frontage Road		Public street
104	0.6	West		Raptor Road		Public street
105	0.6	East		Colorado Welcome Center	Public use	Driveway on SH 340 is one-way eastbound
106	0.7	East-West		Jurassic		Public street
107	0.8	East		Kokopelli Blvd.		Public street
108	0.9	West		Colo River State Park	Public use	
109	0.9	East	607	Monument RV Park	Business	
110	0.9	West		Colo River State Park	Public Use	Locked gate.
111	0.9	West	989		Residence	
112	0.9	West	989		Residence	
113	1.0	West	987		Residence	
114	1.0	West	985		Residence	
115	1.0	West	983		Residence	
116	1.0	East		City of Fruita (utility)	Public utility access	
117	1.1	West	979		Residence	
118	1.1	West	979	Colo River State Park	Public Use	
119	1.1	East		Redcliff Drive		Public street
120	1.2	East		"Wells Avenue"	Residences (2)	Locked gate.
121	1.2	East			Field access	Locked gate.
122	1.3	East		Mountain Meat Packing	Business	Locked gate.



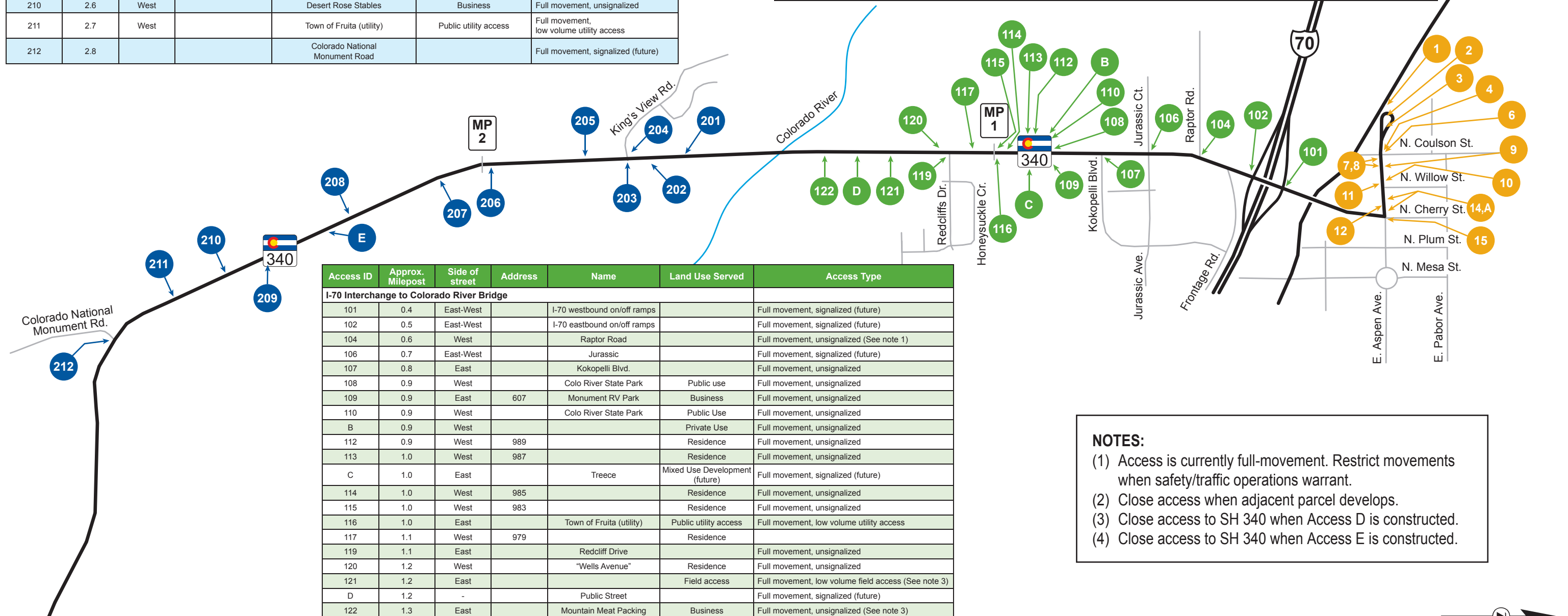
STATE HIGHWAY 340
Corridor Study & Access Control Plan
 Fruita to Colorado National Monument

Figure 2-1
 Existing Access Points



Access ID	Approx. Milepost	Side of street	Address	Name	Land Use Served	Access Type
Colorado River Bridge to Colorado National Monument Road						
201	1.6	West		City of Fruita (lift station) public safety and field access (shared access)	Public utility, public safety, and field access	Field access has locked gate.
202	1.7	East		Rimrock Adventures (employee access)	Business	Full movement, unsignalized
203	1.7	East	920 17 Road (SH 340)	Rimrock Adventures (public access)	Business	Full movement, signalized (future)
204	1.7	West		King's View Road		Full movement, signalized (future)
205	1.8	West			Field access	Full movement, low volume field access
206	2.0	East		Dinosaur Hill	Public land (BLM)	Full movement, unsignalized
207	2.1	East			Field access	Full movement, low volume field access
208	2.3	West			Field access	Full movement, low volume field access (see note 4)
E	2.4	East-West		Public street (new)		Full movement, signalized (future)
209	2.5	East		Desert Rose Stables	Field access	Full movement, low volume field access (see note 4).
210	2.6	West		Desert Rose Stables	Business	Full movement, unsignalized
211	2.7	West		Town of Fruita (utility)	Public utility access	Full movement, low volume utility access
212	2.8			Colorado National Monument Road		Full movement, signalized (future)

Access ID	Approx. Milepost	Side of street	Address	Name	Land Use Served	Access Type
Aspen Avenue, US 6 to Cherry Street						
1		North	West of 631 Aspen		Vacant lot	Full movement, unsignalized
2		North	631 W. Aspen		Residence	Full movement, unsignalized
3		North		Mobile home park	Residences	Full movement, unsignalized
4		North	535 W. Aspen	Car Barn	Business	Full movement, unsignalized
6		-		Coulson Street		Full movement, unsignalized
7		South	126 S. Coulson	Balanced Rock Motel	Business	Right-in/Right-out, unsignalized (see note 1)
8		South	126 S. Coulson	Balanced Rock Motel	Business	Closed (see note 1)
9		North	437 W. Aspen	Magic Mirror Hairstyling	Business	Right-in/Right-out, unsignalized (see note 1)
10		North	421 W. Aspen	High Desert Mountain Sports	Business	Right-in/Right-out, unsignalized (see note 1)
11		South	404 W. Aspen		Residence	Full movement, unsignalized (future extension of Willow Street)
12		South			Vacant (gas station)	Right-in/Right-out, unsignalized (see note 2)
14		North	319 W. Aspen	Munchies Pizza & Deli	Business	Right-in only, unsignalized (see note 1)
A		North	319 W. Aspen	Munchies Pizza & Deli	Business	Right-out only, unsignalized
15		-		Cherry Street		Full movement, future roundabout or signalized



Access ID	Approx. Milepost	Side of street	Address	Name	Land Use Served	Access Type
I-70 Interchange to Colorado River Bridge						
101	0.4	East-West		I-70 westbound on/off ramps		Full movement, signalized (future)
102	0.5	East-West		I-70 eastbound on/off ramps		Full movement, signalized (future)
104	0.6	West		Raptor Road		Full movement, unsignalized (See note 1)
106	0.7	East-West		Jurassic		Full movement, signalized (future)
107	0.8	East		Kokopelli Blvd.		Full movement, unsignalized
108	0.9	West		Colo River State Park	Public use	Full movement, unsignalized
109	0.9	East	607	Monument RV Park	Business	Full movement, unsignalized
110	0.9	West		Colo River State Park	Public Use	Full movement, unsignalized
B	0.9	West			Private Use	Full movement, unsignalized
112	0.9	West	989		Residence	Full movement, unsignalized
113	1.0	West	987		Residence	Full movement, unsignalized
C	1.0	East		Treece	Mixed Use Development (future)	Full movement, signalized (future)
114	1.0	West	985		Residence	Full movement, unsignalized
115	1.0	West	983		Residence	Full movement, unsignalized
116	1.0	East		Town of Fruita (utility)	Public utility access	Full movement, low volume utility access
117	1.1	West	979		Residence	
119	1.1	East		Redcliff Drive		Full movement, unsignalized
120	1.2	West		"Wells Avenue"	Residence	Full movement, unsignalized
121	1.2	East			Field access	Full movement, low volume field access (See note 3)
D	1.2	-		Public Street		Full movement, signalized (future)
122	1.3	East		Mountain Meat Packing	Business	Full movement, unsignalized (See note 3)

NOTES:

- (1) Access is currently full-movement. Restrict movements when safety/traffic operations warrant.
- (2) Close access when adjacent parcel develops.
- (3) Close access to SH 340 when Access D is constructed.
- (4) Close access to SH 340 when Access E is constructed.

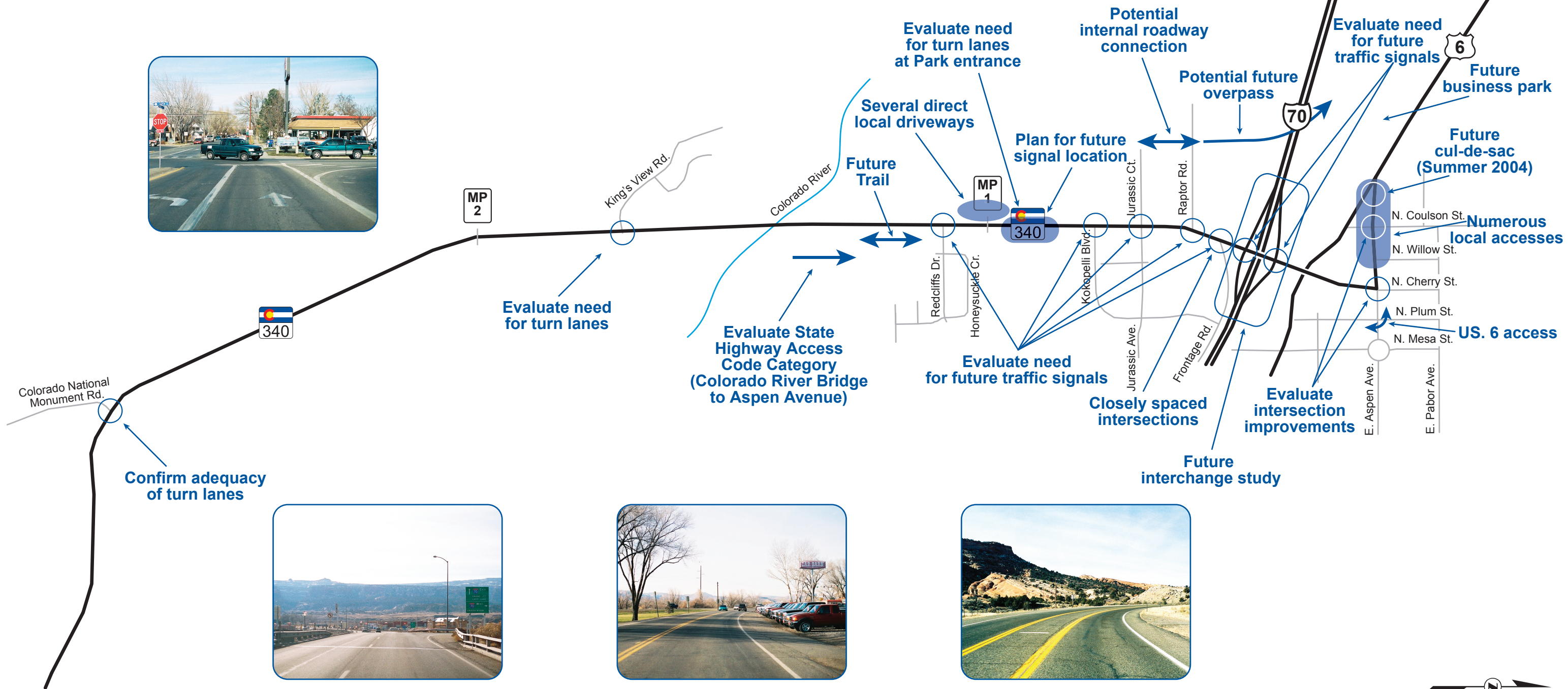
Revised 7/21/04



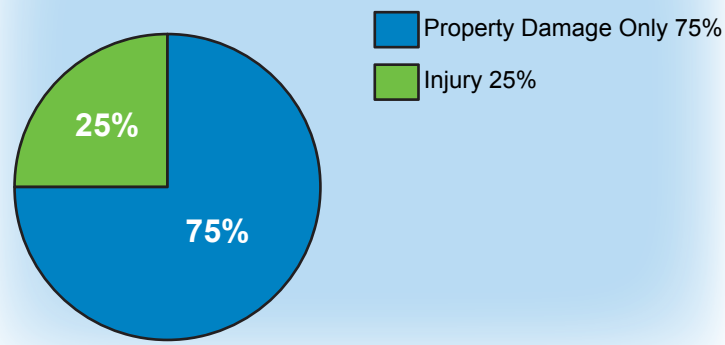
STATE HIGHWAY 340
Corridor Study & Access Control Plan
 Fruita to Colorado National Monument

Figure A
 Proposed Access Points

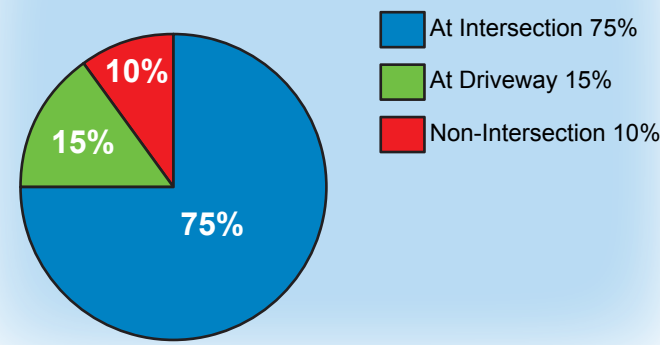




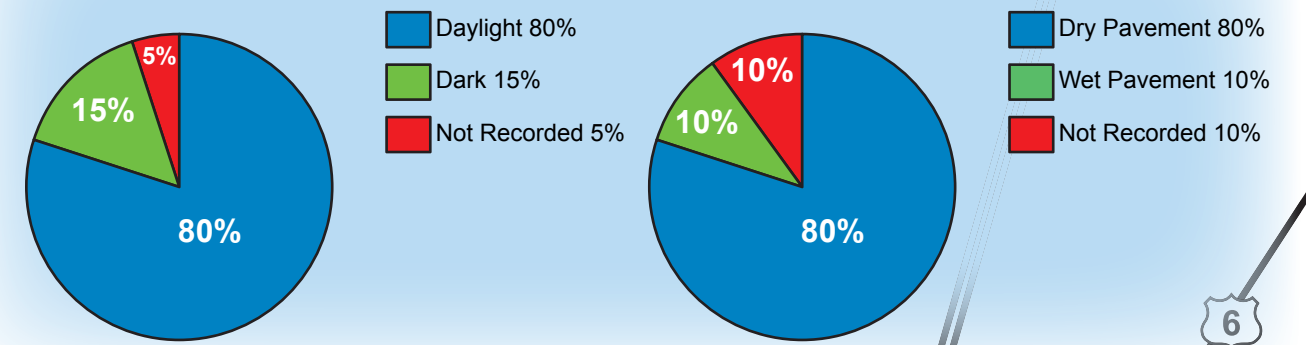
**Corridor Accidents (1997-2001)
By Severity**



**Corridor Accidents (1997-2001)
By Location**



**Corridor Accidents (1997-2001)
Conditions**

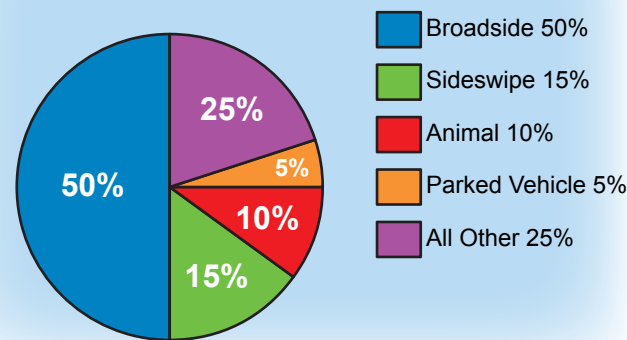


**Corridor Accidents
1997-2001
Colorado River Bridge to
Colorado National Monument Road
20% of Total Accidents**

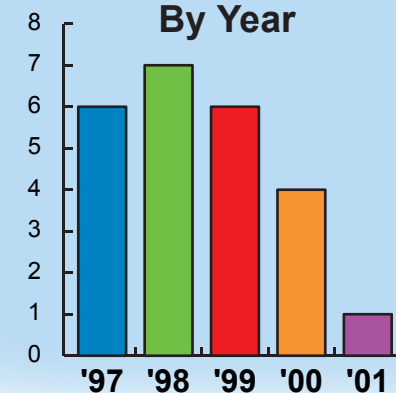
**Corridor Accidents
1997-2001
I-70 Interchange to
Colorado River Bridge
15% of Total Accidents**

**Corridor Accidents
1997-2001
Fruita to I-70 Interchange
65% of Total Accidents**

**Corridor Accidents (1997-2001)
By Type**



**Corridor Accidents (1997-2001)
By Year**



Colorado National Monument Rd.

King's View Rd.

Colorado River

Redcliffs Dr.

Honeysuckle Cr.

Kokopelli Blvd.

Jurassic Ave.

Frontage Rd.

Jurassic Ct.

Raptor Rd.

N. Coulson St.
N. Willow St.
N. Cherry St.
N. Plum St.
N. Mesa St.
E. Aspen Ave.
E. Pabor Ave.

