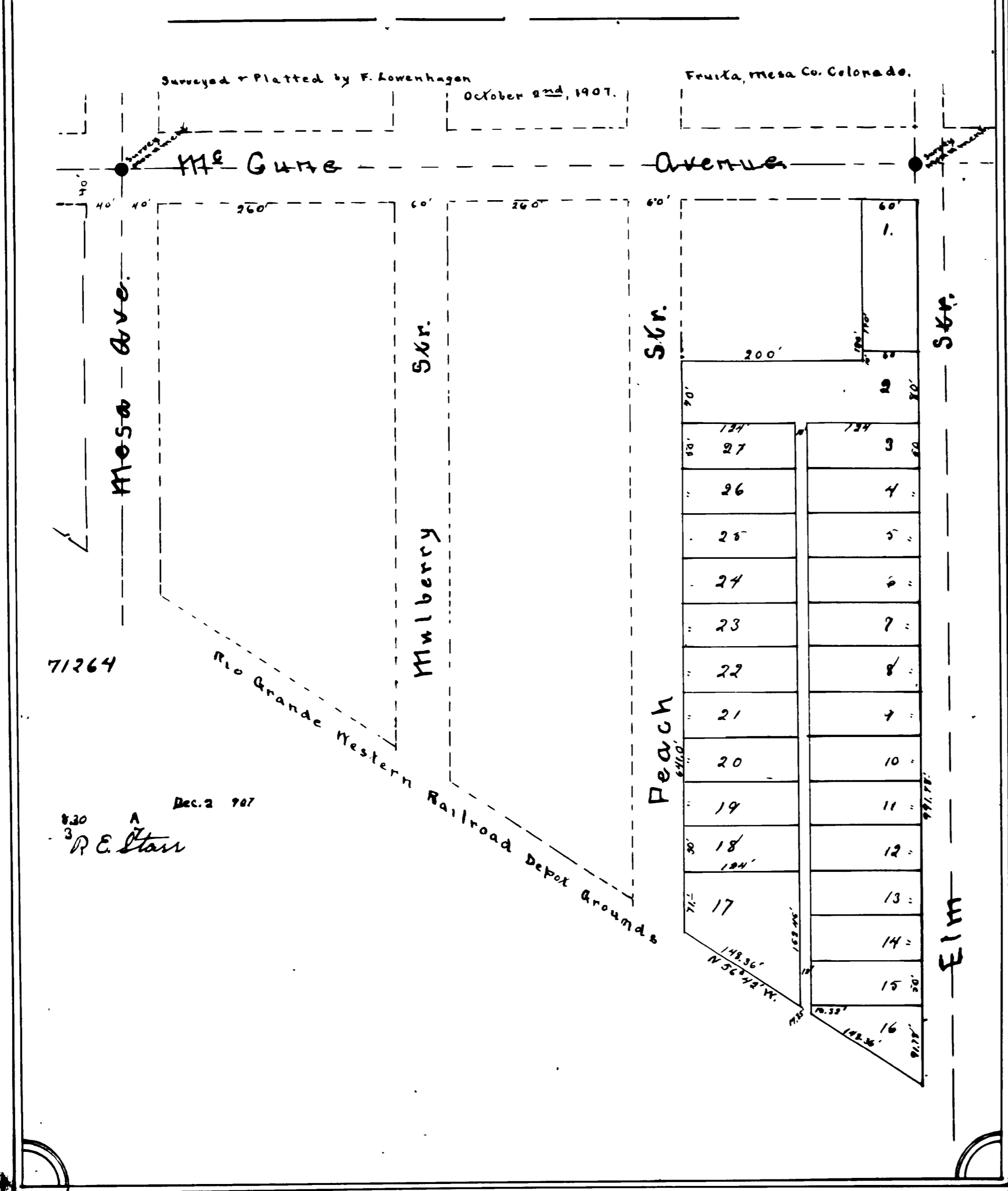


Wm Schwartz's Subdivision

in the Town of Fruita Mesa Colo.
Scale 1 inch = 100 feet.



B-3 P-7

PLAT OF THE FIRST ADDITION TO THE TOWNSITE OF CLIFTON

MESA COUNTY COLORADO.
Scale 1 inch = 50 ft.

Notary Public
I hereby certify that the instrument was recorded in my office Dec. 12, 1908.
R. E. Starr


Know all men by these presents: That A. J. De Long, W. H. Dilley, W. S. Gardner and D. L. Gardner have laid out and platted the part of a tract of land described as follows: to-wit: Beginning at the north quarter (1/4) corner of Section 11 T15 R1E of the 10th Meridian; thence running east along the north line of said Section 11, seven hundred and two (702) feet; thence south to the northeast corner of the Townsite of Clifton, as platted and staked nine hundred and thirty three (933) feet; thence west along the north of said Townsite of Clifton to the northwest corner of said Townsite of Clifton seven hundred and two (702) feet; thence north nine hundred and twenty seven (927) feet to the place of beginning, under the name of "The First Addition to the Townsite of Clifton" and hereby dedicate to the public the perpetual right of way over and through all Avenues, Streets and Alleys shown on this plat.

Signed, sealed, delivered this 11th day of March, 1908.
A. J. De Long W. S. Gardner
W. H. Dilley D. L. Gardner

County of Mesa) ss
State Colorado)

I, Arthur E. Barrick, a Notary Public in and for said County and State, do hereby certify that A. J. De Long, W. H. Dilley, W. S. Gardner and D. L. Gardner are personally known to me to be the persons whose names are subscribed to the above and foregoing instrument, appeared before me this day in person and acknowledged that they signed, sealed and delivered the said instrument of writing as their free and voluntary act for the use and purposes therein set forth.

Given under my hand and notarial seal this 11th day of March A. D. 1908.
Arthur E. Barrick
My commission expires Aug. 6, 1911. Notary Public.



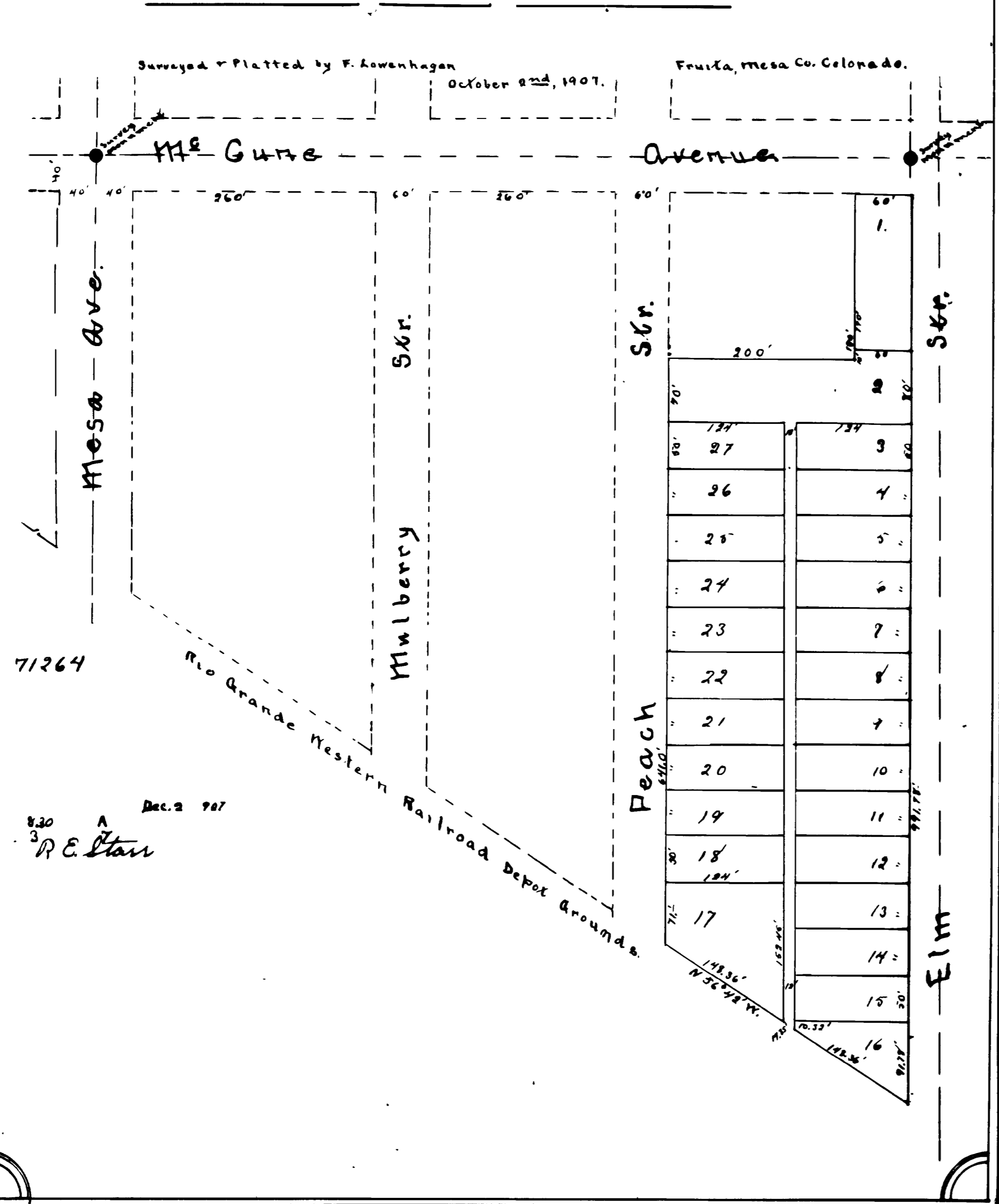
N.P. Seal

27
193

Wm Schwartz's Subdivision

in the Town of Fruita Mesa Colo.

Scale 1 inch = 100 feet.



B-3 P-7

PLAT OF THE FIRST ADDITION TO THE TOWNSITE OF CLIFTON

MESA COUNTY COLORADO.
Scale 1 inch = 50 ft.

Notary Public
Arthur E. Barrick

Know all men by these presents, That A.J. DeLong, W.H. Dilley, W.S. Gardner and D.L. Gardner, have laid out and platted the parcel and tract of land described as follows to-wit: Beginning at the north quarter (¼) corner of Section 11 T15 R1E of the 11th Meridian; thence running east along the north line of said Section 11, seven hundred and two (702) feet; thence south to the northeast corner of the Townsite of Clifton as platted and staked nine hundred and thirty three (933) feet; thence west along the north of said Townsite of Clifton to the northwest corner of said Townsite of Clifton seven hundred and two (702) feet; thence north nine hundred and twenty seven (927) feet to the place of beginning, under the name of "The First Addition to the Townsite of Clifton" and hereby dedicate to the public the perpetual right of way over and through all Avenues, Streets and Alleys shown on this plat.


Signed, sealed, delivered this 11th day of March, 1908.
A.J. DeLong W.S. Gardner
W.H. Dilley D.L. Gardner.

County of Mesa } ss
State Colorado }

I, Arthur E. Barrick, a Notary Public in and for said County and State, do hereby certify that A.J. DeLong, W.H. Dilley, W.S. Gardner and D.L. Gardner are personally known to me to be the persons whose names are subscribed to the above and foregoing instrument, appeared before me this day in person and acknowledged that they signed, sealed and delivered the said instrument of writing as their free and voluntary act, for the use and purposes therein set forth.

Given under my hand and notarial seal this 11th day of March A.D. 1908.
Arthur E. Barrick
Notary Public.

My commission expires Aug. 6, 1911.



27
193