




























**CITY OF FRUITA
INFORMATION MAP
JULY 2011**

MAP KEY

	Lakes		201 Boundary
	G.V.D.D. Drains		GVDD Ditch
	GVDD Pipe		Highways
	Colorado River		Streams
	Canals		City Limits
	Railroad		Area Parcels/Zoning
	COMMUNITY RESIDENTIAL		GENERAL COMMERCIAL
	LIMITED INDUSTRIAL RESEARCH & DEVELOPMENT		MONUMENT PRESERVATION DISTRICT
	COMMUNITY SERVICES & RECREATION		PLANNED UNIT DEVELOPMENT
	RURAL ESTATE		LARGE LOT RESIDENTIAL
	RURAL RESIDENTIAL		TOURIST COMMERCIAL
	DOWNTOWN MIXED USE		SOUTH FRUITA RESIDENTIAL
	COMMUNITY MIXED-USE		RIVER CORRIDOR
	County/Outside Fruita		

1000 0 1000 Feet

